





## GUIDE HOW TO USE IT

- This guide has ten routes that let you explore Paris and its suburbs. Each route consists of:
- ↘ a map with the route drawn in, also showing the sites and recommended addresses
  - ↘ a signposted route called **Follow the guide** that takes you on a voyage of discovery of a neighbourhood through its urban art
  - ↘ sections telling you more about the artists or the places you will see on the route
  - ↘ boxed sections called **Don't miss!**, **In conversation** and **Artist in the spotlight** to let you take stock of the must-see artworks, places and artists
  - ↘ a **Good to know** section with practical info on events linked to street art or urban culture places
  - ↘ a **list of addresses** for bars, restaurants, galleries, bookshops, etc.
  - ↘ a **Zoom in** section telling you more about associations, urban art expressions, the various techniques used and so on
  - ↘ a **wall** at the end of the route, a double-page spread of photos showing the mood of the neighbourhood.

### MAP LEGEND

-  route start
-  route you follow
-  street art you can see on the route
-  recommended address

## CONTENTS

- 5 FOREWORD
- 6 HOW TO USE THE GUIDE
- 8 IN THE HEART OF THE MARAIS
- 22 MOUFFETARD AND BUTTE-AUX-CAILLES
- 42 FROM THE RÉPUBLIQUE TO 104
- 54 FROM OBERKAMPF TO BELLEVILLE
- 68 THE 13<sup>th</sup> ARRONDISSEMENT, SIZE XXL!
- 82 MONTMARTRE'S ARTISTIC REVIVAL
- 98 FROM STALINGRAD TO PANTIN
- 116 VITRY-SUR-SEINE, SHOWCASING URBAN ART
- 132 MONTREUIL, A STREET ART HUB
- 144 AUBERVILLIERS AND SAINT-DENIS, STREET ART GOING WITH THE FLOW
- 160 FURTHER AFIELD
- 164 STREET ART FESTIVALS!
- 166 STREET ART FOR KIDS
- 169 A LITTLE URBAN CULTURE
- 171 INDEX OF STREET ARTISTS